

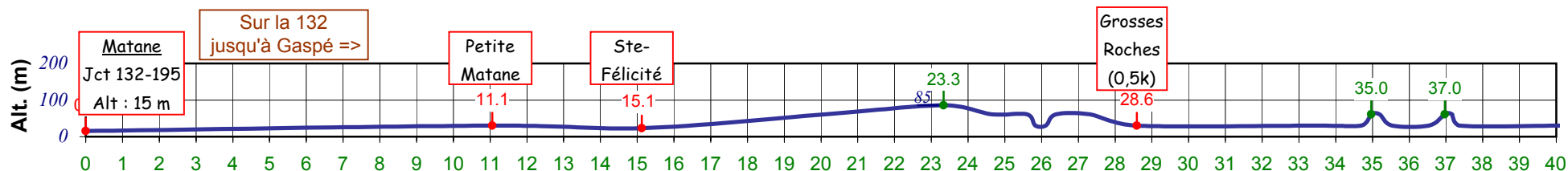
Profil du tour de la Gaspésie (807 km)

Matane => Gaspé => Percé : 398 km ; Gain total d'altitude : 2524 m

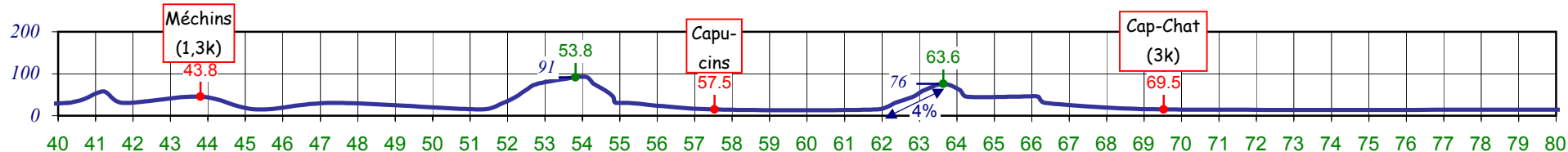
Percé => Carleton => Matane : 409 km ; Gain total d'altitude : 680 m



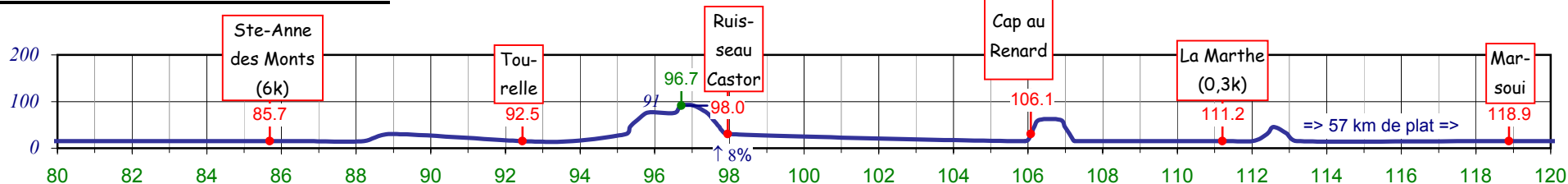
1: Matane => Méchins



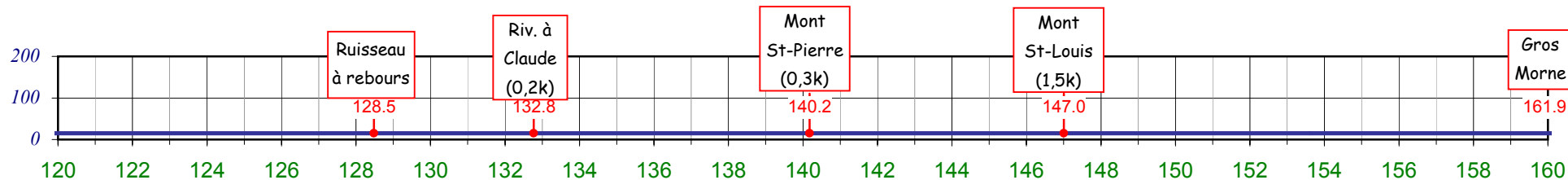
2: Méchins => Cap-Chat



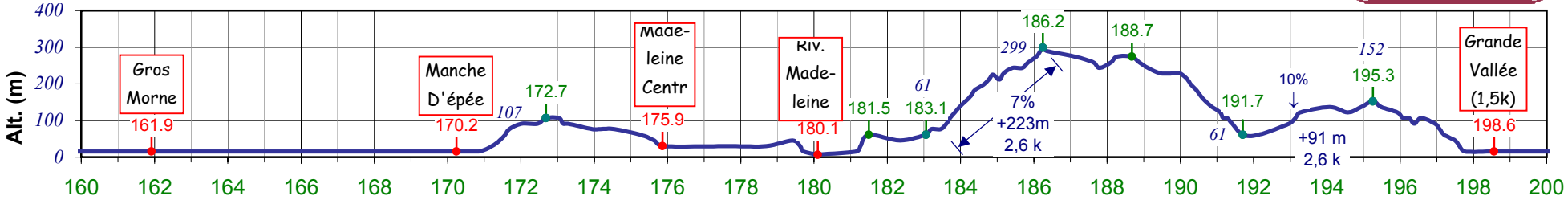
3: Ste-Anne des monts => Marsoui



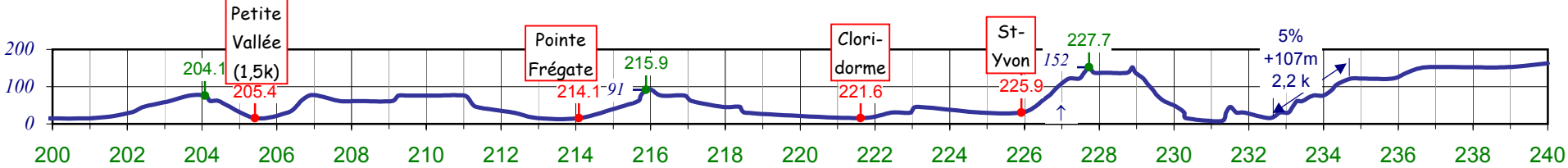
4: Marsoui => Gros Morne



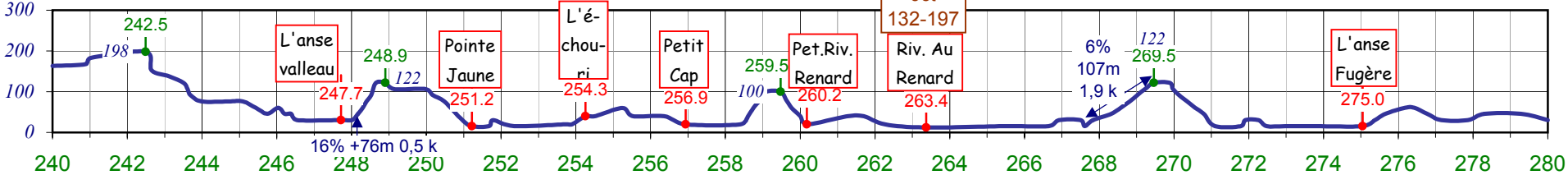
5: Gros Morne => Grande-Vallée



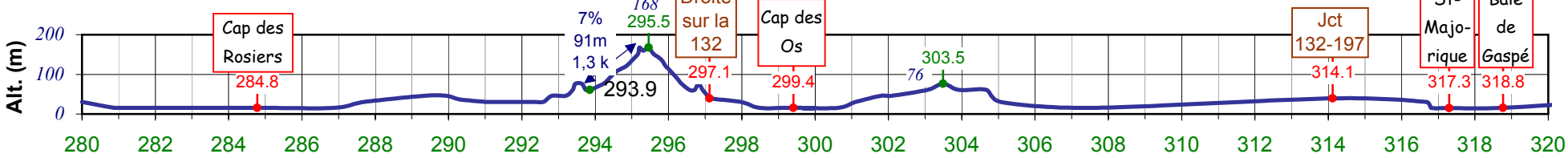
6: Grande-Vallée => L'anse Valleau



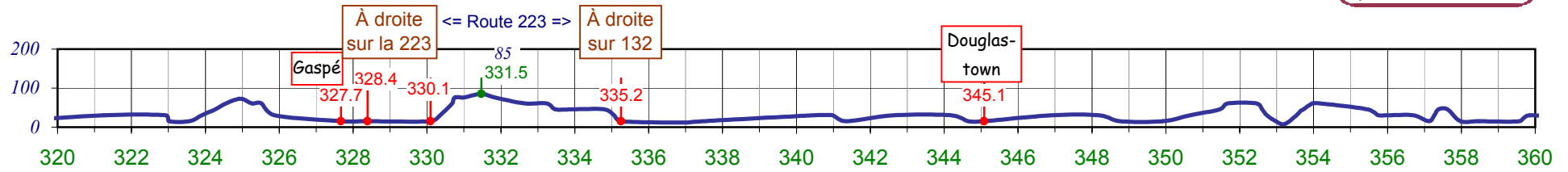
7: L'anse Valleau => L'anse au Fugère



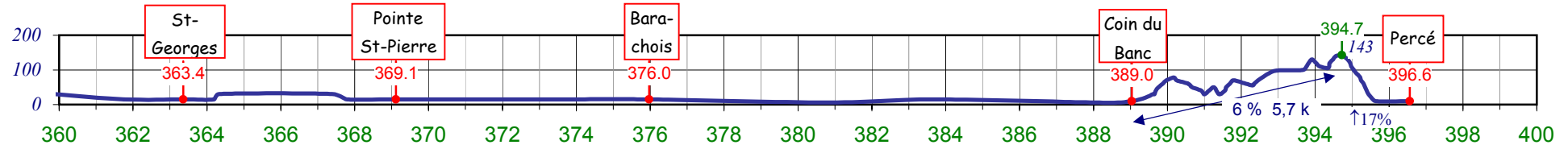
8: L'anse au Fugère => Baie de Gaspé



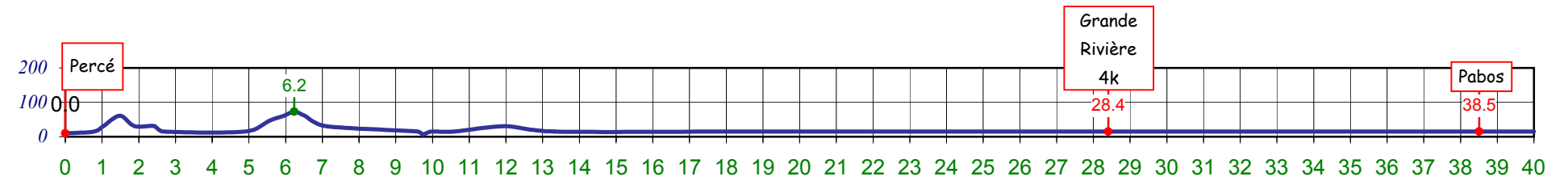
9: Baie de Gaspé => S-Georges



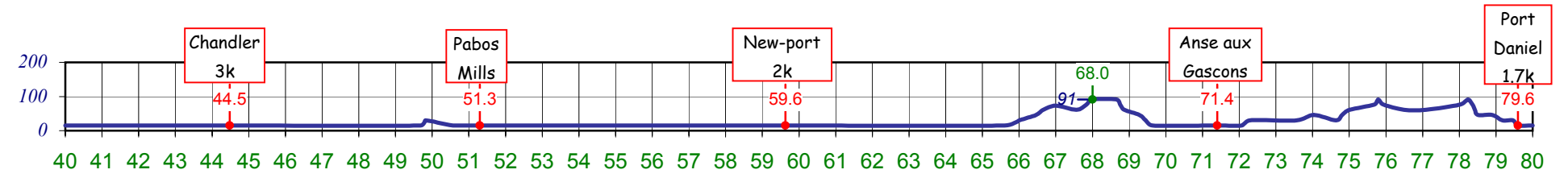
10: St-Georges => Percé



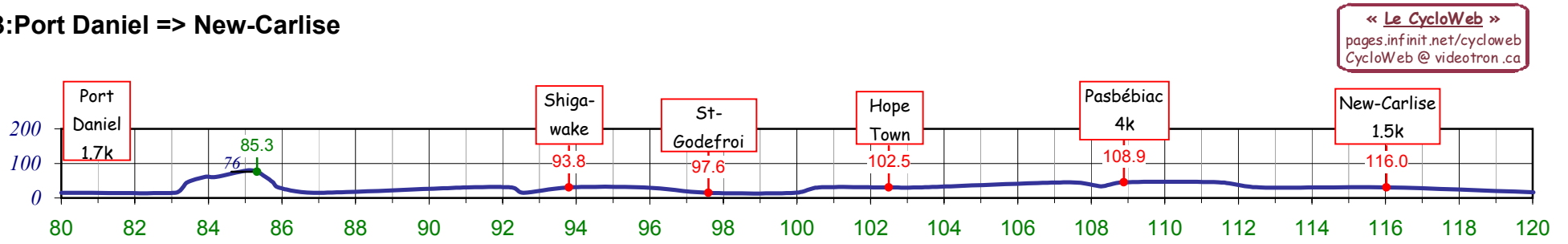
11: Percé => Pabos



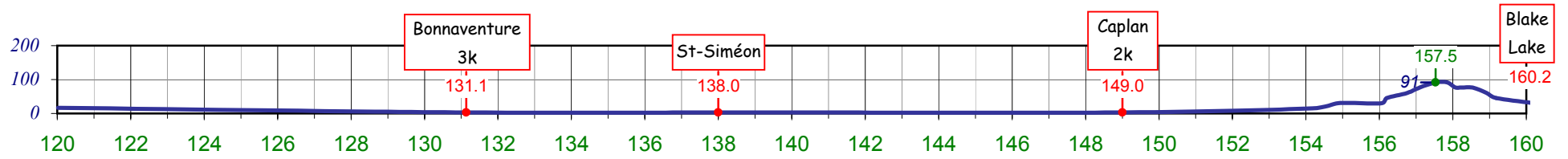
12: Pabos => Port Daniel



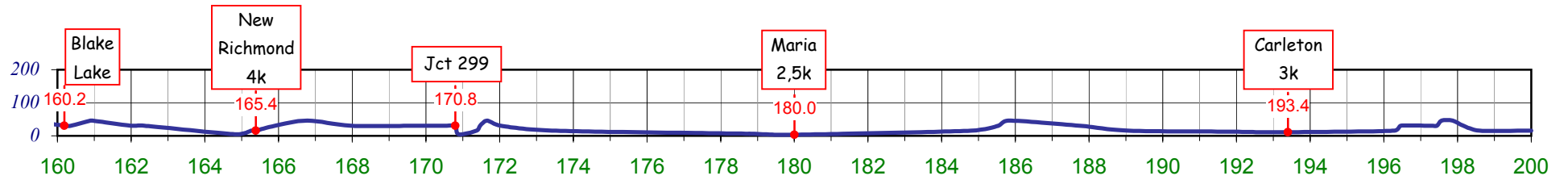
13: Port Daniel => New-Carlise



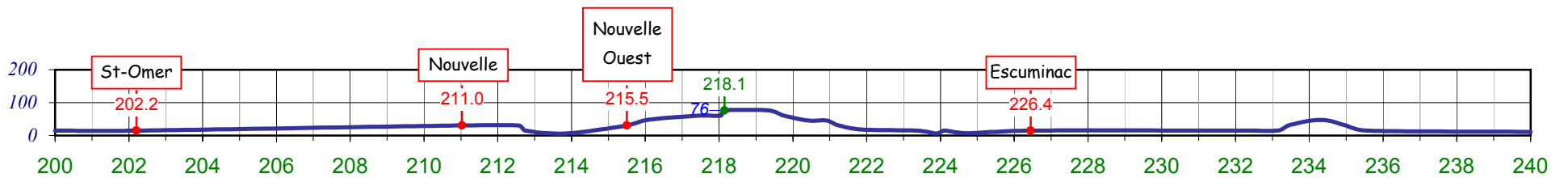
14: Bonnaventure => Blake



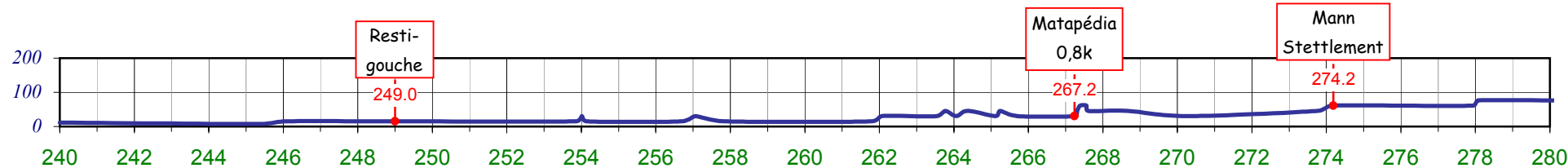
15: Blake Lake => Carleton



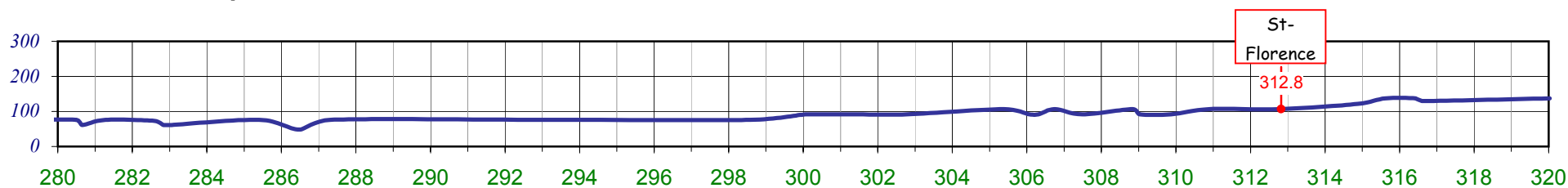
16: St-Omer => Escuminac



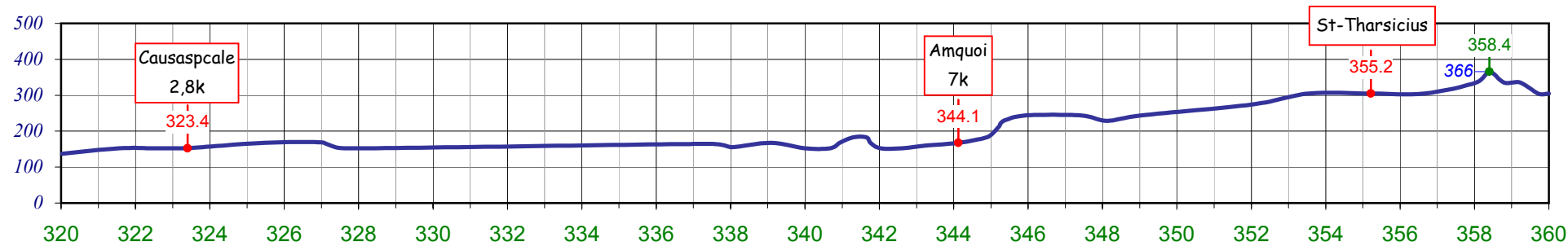
17: Matapédia



18: Vallée de la Matapédia



19: Causapscale => St-Tharsicus



20: St-Viané => Matane

